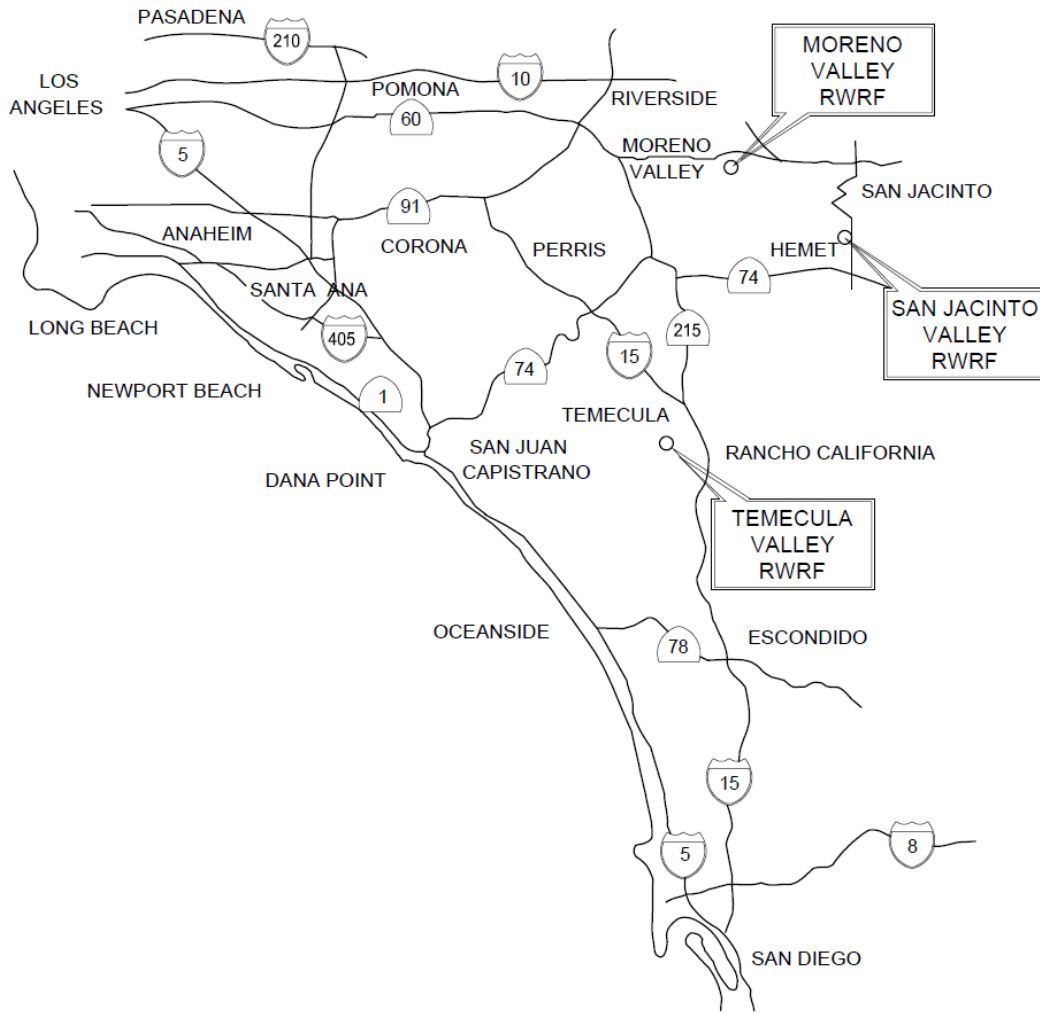


Pre-Bid Walk-thru Map and Directions
OVERALL MAP OF PROJECT SITES



MVRWRF
17140 KITCHING STREET
MORENO VALLEY, CA 92553
SITE CODE T3200

TVRWRF
42565 AVENIDA ALVARADO
TEMECULA, CA 92590
SITE CODE T3300

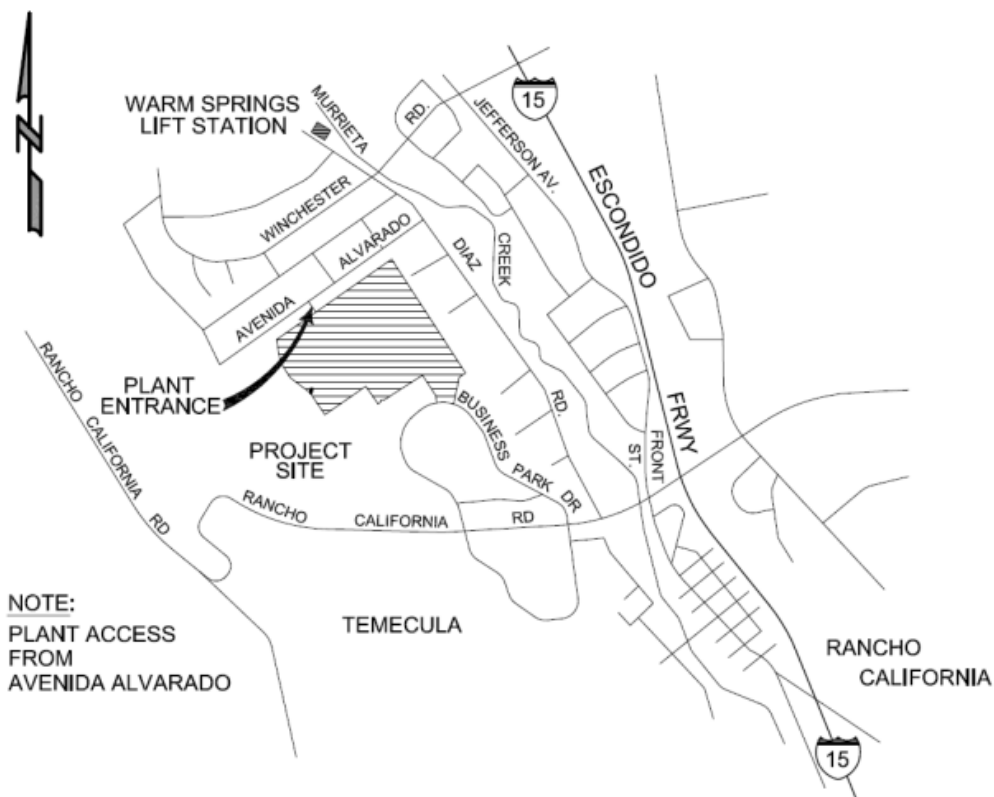
SJVRWRF
770 N. SANDERSON AVENUE
SAN JACINTO, CA 92583
SITE CODE T3100

DIRECTIONS & MAPS TO THE TEMECULA VALLEY RWRF

Temecula Valley Regional Water Reclamation Facility (TVRWRF) is located at 42565 Avenida Alvarado, Temecula, CA 92590.

From the I-215 Freeway:

- Exit on Winchester Avenue, go west
- Turn left (north) on Diaz Road
- Turn right (west) on Avenida Alvarado
- Proceed to the end of the road and turn left into TVRWRF
- Proceed approximately ½ mile north of Globe Street directly to the plant entrance on the east side of road
- Proceed to the main Control Building after passing the gate



DIRECTIONS & MAPS TO THE SAN JACINTO VALLEY RWRF

The San Jacinto RWRF is located at 770 N. Sanderson Avenue, San Jacinto, CA.

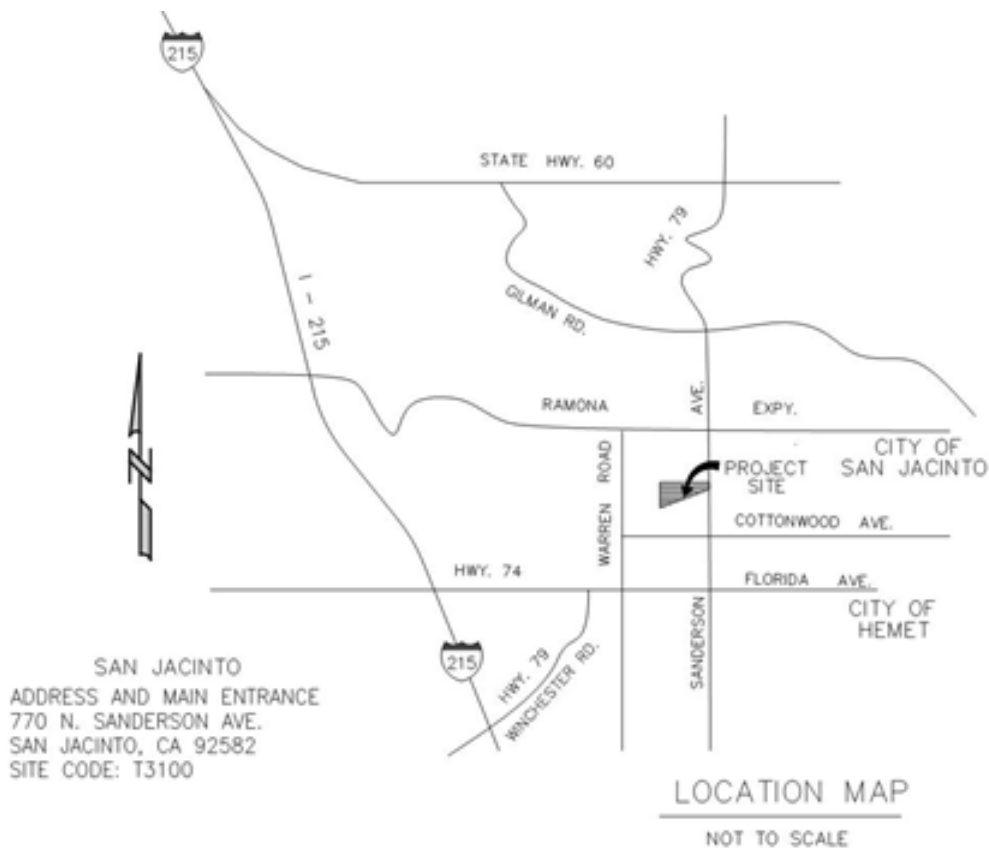
From the I-215 Freeway:

From the north:

- Take 215 Freeway south to Ramona Expressway, going east
- Turn right (south) at N. Sanderson Ave
- Proceed south approximately 1.75 miles to 770 N. Sanderson Ave.
- Plant is located on right/west side of road.
- Go to the facility's Control Building

From the south:

- Take 215 Freeway north to State Highway 74 East (towards Hemet).
- Turn left at the stoplight, proceeding east on State Highway 74.
- Turn left (north) at N. Sanderson Ave
- Proceed north approximately 3.5 miles to 770 N. Sanderson Ave. Plant is located on left/west side of road
- Go to the facility's Control Building



DIRECTIONS & MAPS TO THE MORENO VALLEY RWRf

The Moreno Valley RWRf is located at 17140 Kitching St., Moreno Valley, CA 92551.

From the I-215 Freeway:

- Exit on Ramona Expressway, going east
- Turn left (north) on Perris Boulevard
- Turn right (east) on Globe Street
- Turn left (north) on Kitching Street
- Proceed approximately ½ mile north of Globe Street directly to the plant entrance on the east side of road
- Go to the facility's Control Building

